

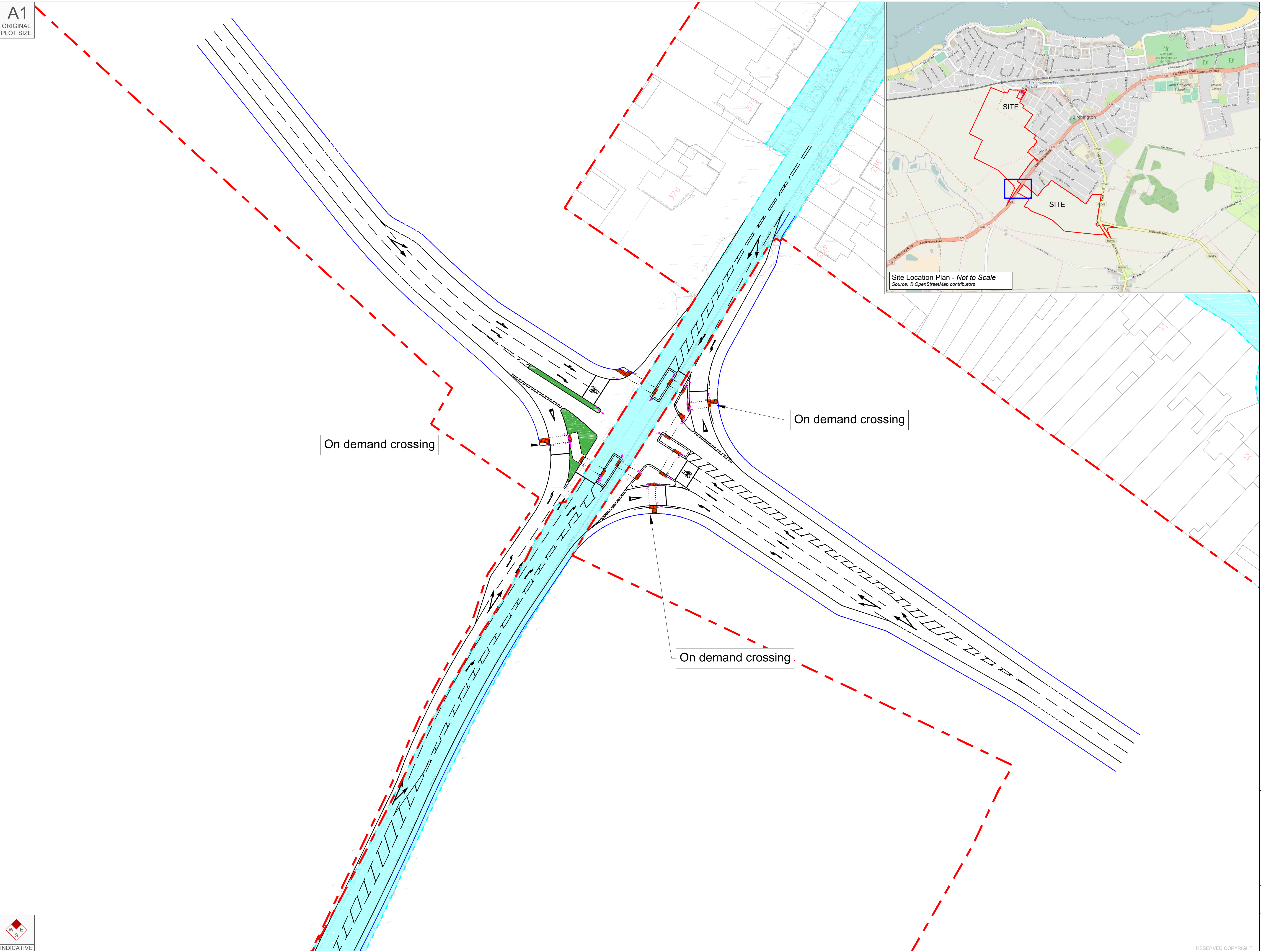
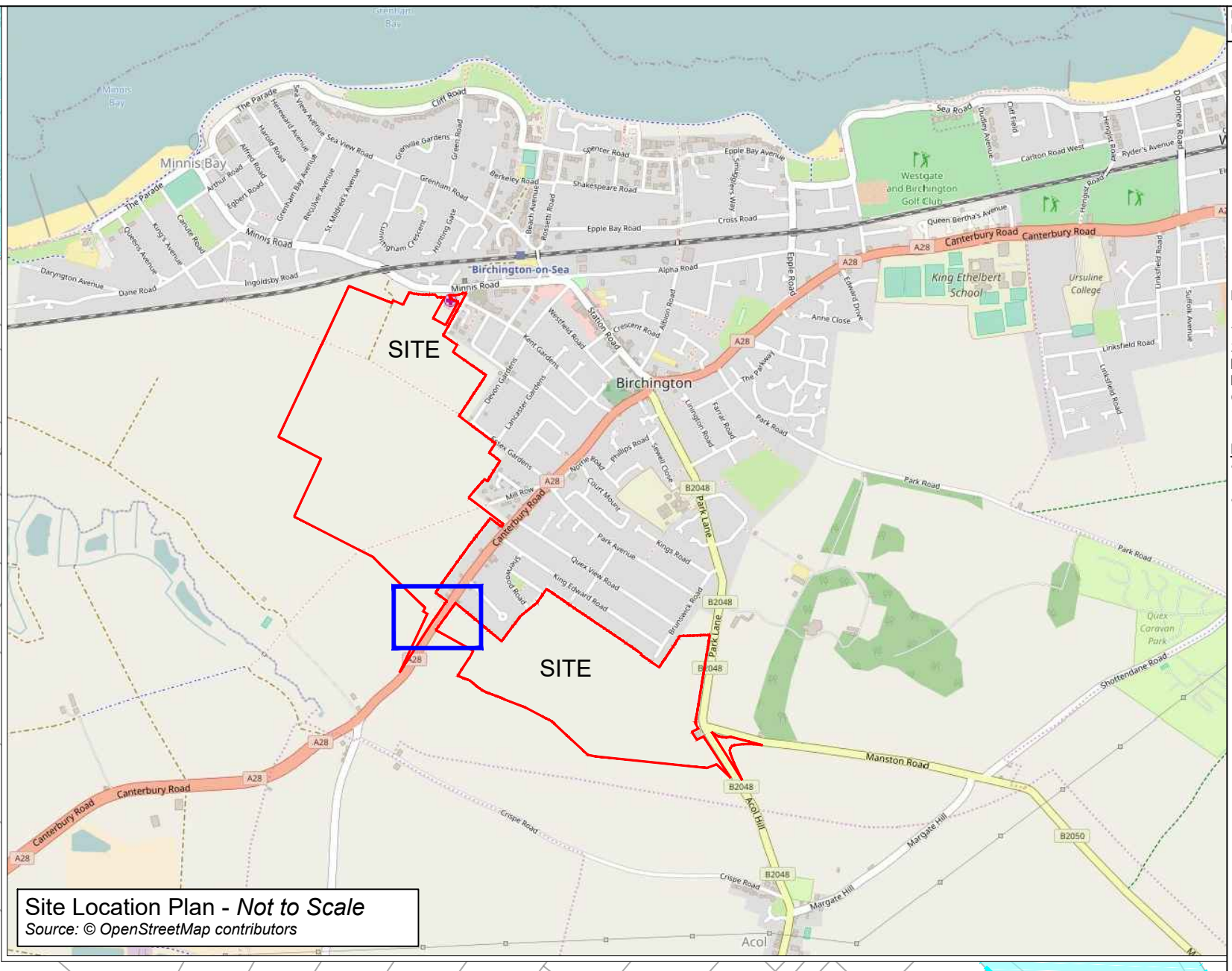
A1
ORIGINAL
PLOT SIZE

Reproduced from Ordnance Survey Superplan Data with the permission of The Controller of Her Majesty's Stationery Office. Crown Copyright. License No. AL10004601

- NOTES:
- 1) Site Boundary = [Red dashed line symbol]
 - 2) Highway Boundary = [Blue dashed line symbol]
 - 3) Kerb Line = [Black solid line symbol]
 - 4) Footway = [Blue solid line symbol]
 - 5) Tactile Paving = [Red dashed line symbol]
 - 6) Signal Head = [Purple arrow symbol]

- NOTES:
1. Subject to Detailed Design.
 2. Cycle Advance Area provided in line with the guidance outlined in the Department for Transport's Local Transport Note 2/08 'Cycle Infrastructure Design' which was published in 2008 and DMRB CD195 'Designing for Cycle Traffic'.

- References
- Highway Boundary based on the plans provided by Kent County Council on 24th March 2017;
 - Based on OS mapping data and Survey Solutions Topographical Surveys 19551 se-01 to 19551 se-15.



Rev	Date	Drawn By	Checked By	Approved By

Bristol
Cambridge
London
Oxford
Weylyn Garden City



Transport Planning Associates

Sandford Gate
East Point Business Park
Oxford
OX4 6LB
01865 807284
www.tpa.uk.com

CLIENT:



PTARMIGAN LAND
THE PLACE MAKING PARTNERS

PROJECT:

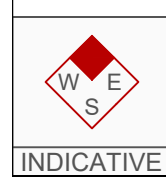


SOUTH WEST
BIRCHINGTON-ON-SEA

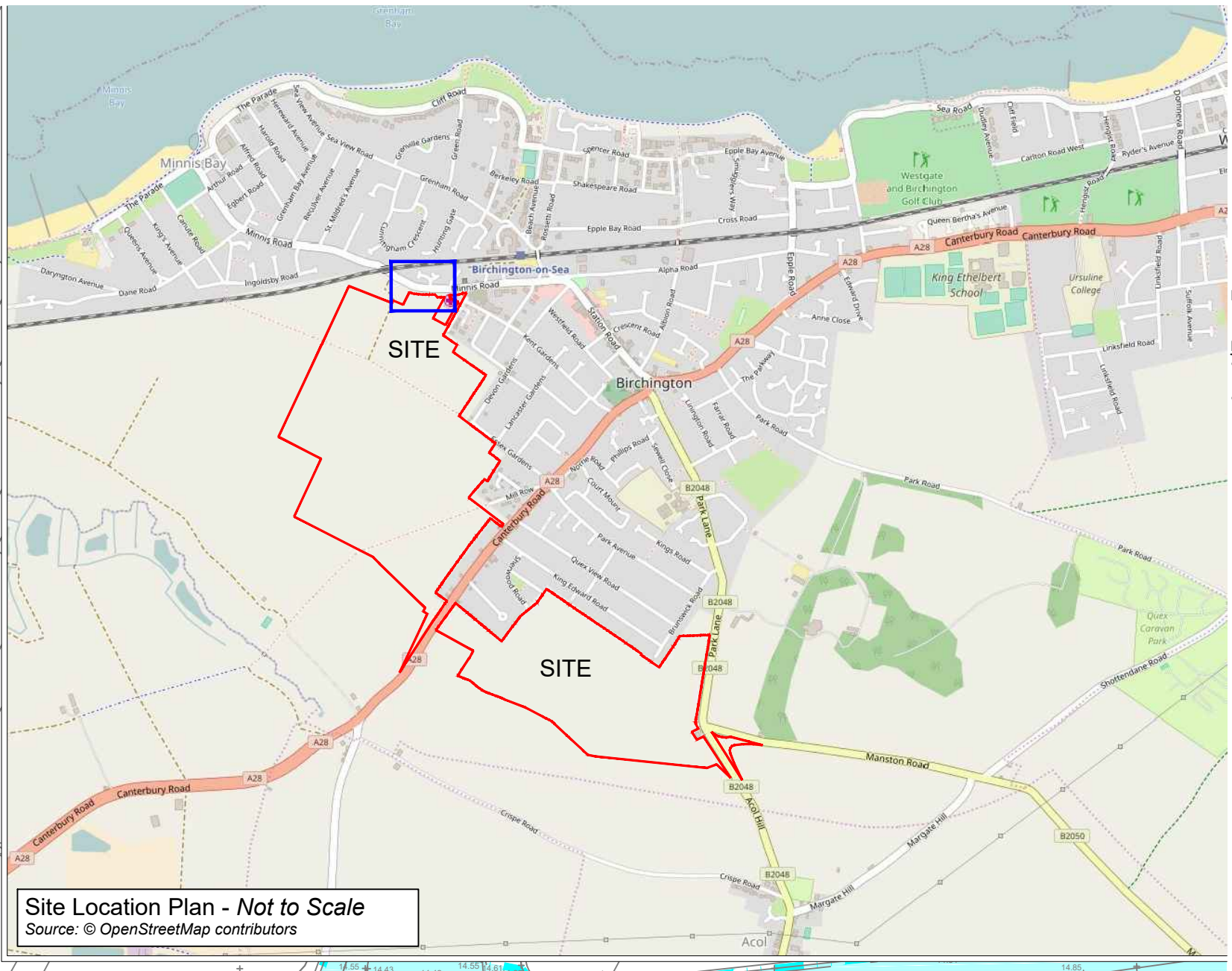
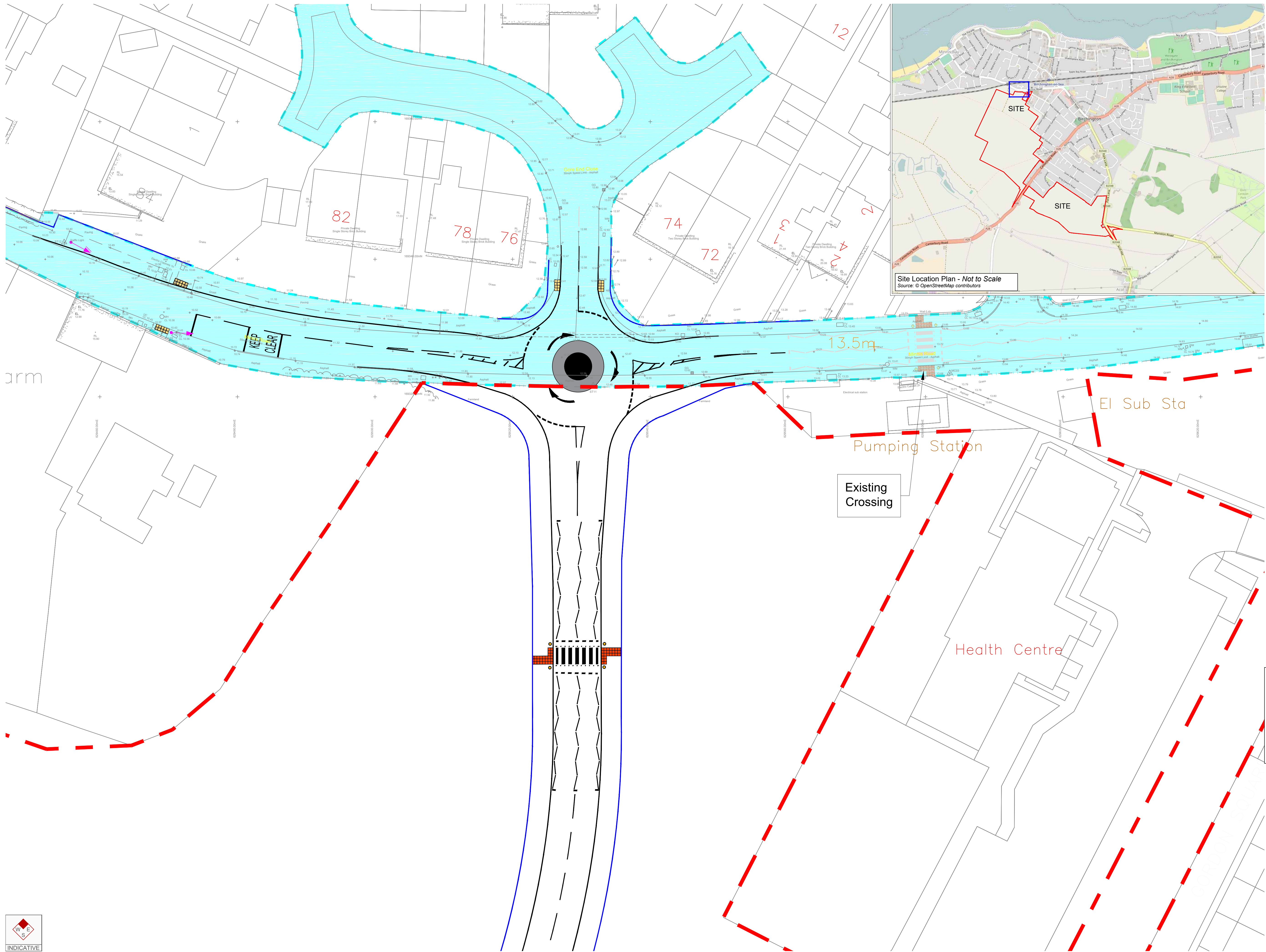
TITLE:
**PROPOSED A28/SITE
SIGNAL CONTROLLED
JUNCTION**

STATUS:
FOR INFORMATION

SCALE:	DATE:	DRAWN:	CHECKED:	APPROVED:
1:500	07/10/20	TW	DEF	DEF
JOB NO:	DRAWING NO:	REVISION:		
1605-27	PL01	-		



RESERVED COPYRIGHT



- NOTES:
- 1) Site Boundary = [Red dashed line symbol]
 - 2) Highway Boundary = [Cyan dashed line symbol]
 - 3) Kerb Line = [Black dashed line symbol]
 - 4) Footway = [Blue dashed line symbol]
 - 5) Tactile Paving = [Yellow dashed line symbol]
- Notes:
Subject to Detailed Design and Road Safety Audits
- References
- Highway Boundary based on the plans provided by Kent County Council on 24th March 2017;
 - Based on OS mapping data and Survey Solutions Topographical Surveys 19551-se-01 to 19551-se-15.

arm

KEEP CLEAR

13.5m


Pumping Station

Existing Crossing

Health Centre

El Sub Sta

Bristol
Cambridge
London
Manchester
Oxford
Weylyn Garden City



Transport Planning Associates

Sandford Gate
East Point Business Park
Oxford
OX4 6LB
01865 910220
www.tpa.uk.com

PTARMIGAN LAND
THE PLACE MAKING PROMOTER

PROPOSED MINNIS ROAD
ROUNDBOUT

FOR INFORMATION

1:250 07/10/20 TW SMK DEF

1605-27 PL02

